








Map data ©2020 2 mi

Cedar City

Utah

- 1. Head east toward N Main St

43 ft

-  2. Turn left onto N Main St
 Pass by Wells Fargo Bank (on the left)
0.2 mi
-  3. Turn left onto UT-56 W/W 200 N
 Continue to follow UT-56 W
 Pass by Taco Bell (on the left in 0.6 mi)
36.3 mi
-  4. Turn right onto N Beryl Hwy
2.9 mi
-  5. Turn right onto E 2400 N
3.3 mi

Iron County

Utah

These directions are for planning purposes only. You may find that construction projects, traffic, weather, or other events may cause conditions to differ from the map results, and you should plan your route accordingly. You must obey all signs or notices regarding your route.