



Klamath Falls, OR to Nagelridge Way, Chiloquin, OR 97624

Drive 53.1 miles, 1 h 23 min

Klamath Falls

Oregon


- ↑ 1. Head southeast on S 7th St toward OR-39 BUS N
12 s (148 ft)

Take OR-140 E to Godowa Springs Rd in Beatty


- ↩ 2. Turn left at the 1st cross street onto OR-39 BUS N
51 min (40.4 mi)
- ↩ 3. Turn left to stay on OR-39 BUS N
0.3 mi
- ↩ 3. Turn left to stay on OR-39 BUS N
299 ft
- ↪ 4. Turn right onto US-97 BUS N
121 ft
- ↪ 5. Turn right onto Main St
0.6 mi
- ↪ 6. Turn right onto OR-39 S
4.4 mi
- ↩ 7. Turn left onto OR-140 E
35.1 mi

Continue on Godowa Springs Rd. Take Oregon Pines Rd to Nagelridge Way


- ↩ 8. Turn left onto Godowa Springs Rd
32 min (12.7 mi)
- ↩ 9. Turn left onto Drews Rd
3.0 mi
- ↩ 9. Turn left onto Drews Rd
0.7 mi
- ↪ 10. Turn right onto Oregon Pines Rd
6.2 mi

- 


11. Continue onto NF-4464

0.1 mi
-
- 

12. Slight left

0.4 mi
-
- 

13. Slight left onto Nagelridge Way

2.1 mi
- 

Destination will be on the right

Nagelridge Way

Chiloquin, OR 97624

These directions are for planning purposes only. You may find that construction projects, traffic, weather, or other events may cause conditions to differ from the map results, and you should plan your route accordingly. You must obey all signs or notices regarding your route.